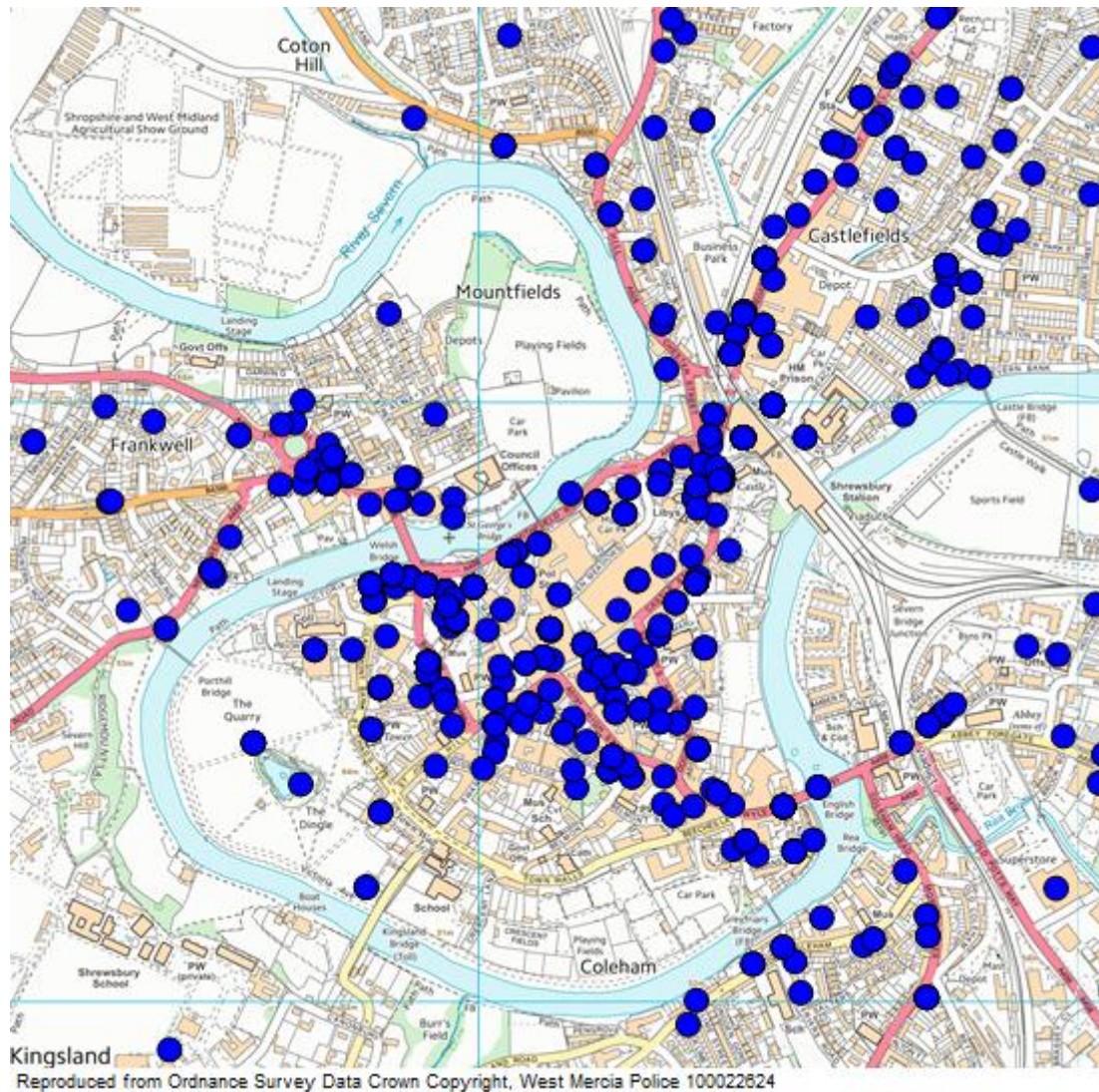
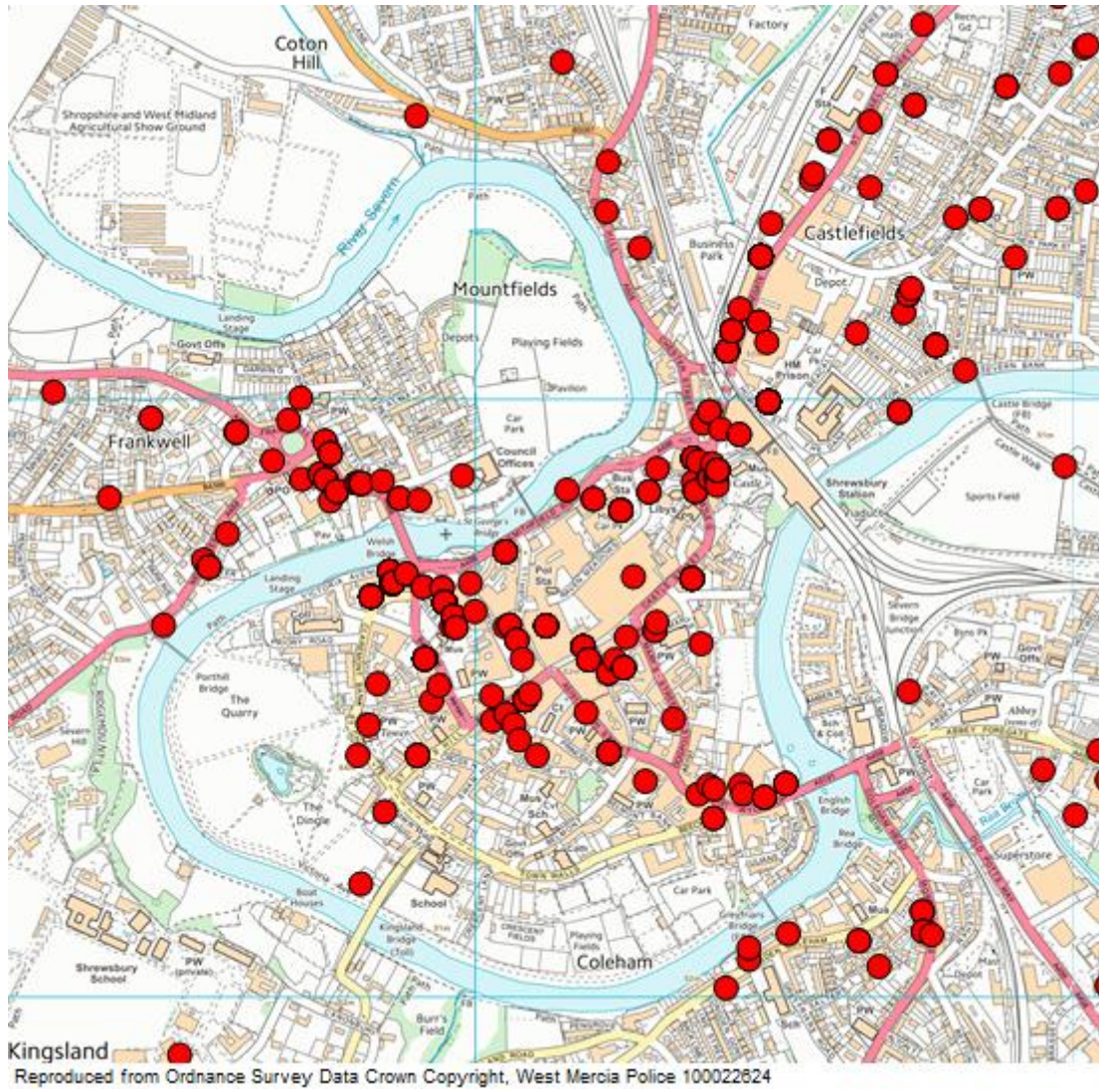


Appendix F - Data maps

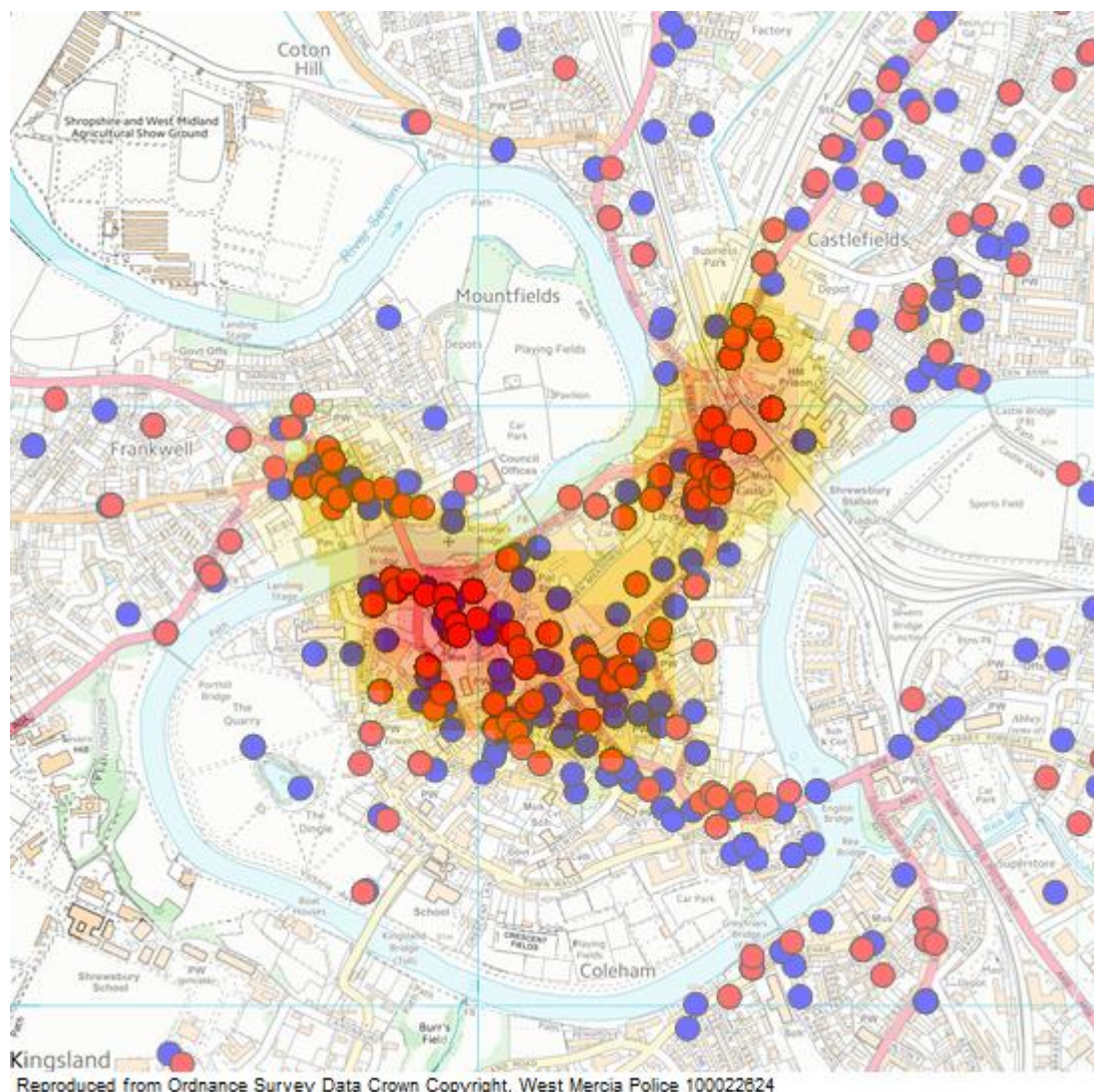
All Alcohol related POLICE INCIDENTS 1st Oct 15 to 30th Sep 16.



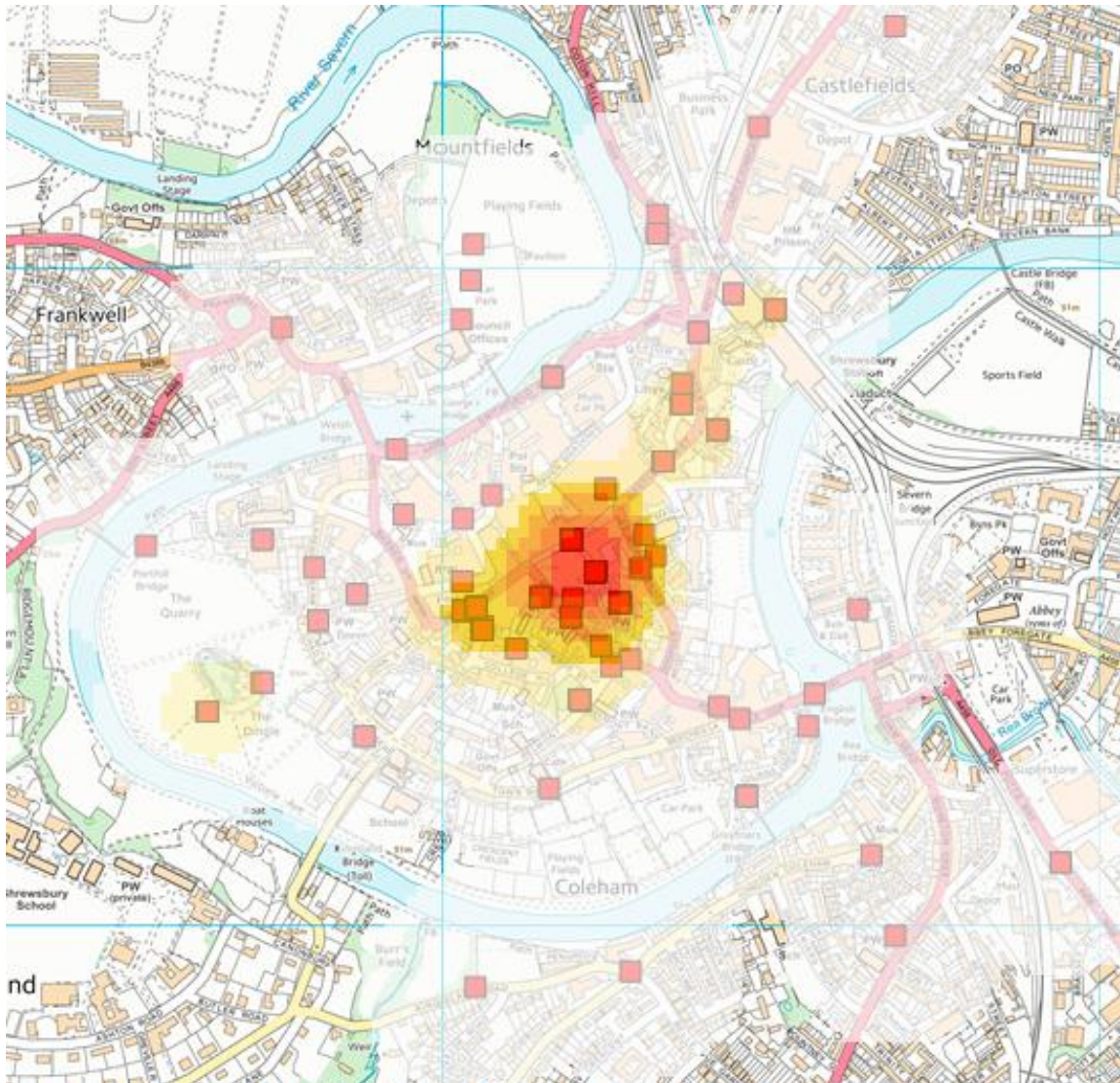
All Alcohol 'marked' POLICE Crimes
1st Oct 15 to 30th Sep 16



All Alcohol related Crimes and incidents with hotspot in the background.
1st Oct 15 to 30th Sep 16



TEAM SHREWSBURY related incidents (all categories) showing locations affected along with hotspot demonstrating incident frequency.
1st April 2016 to 30th September 2016



Reproduced from Ordnance Survey Data Crown Copyright, West Mercia Police 100022624